












Points of Interest


-  Amphitheater
-  Boat Ramp
-  Canoe Launch
-  Camping
-  Dump Station
-  Equestrian Camping
-  Fishing
-  Group Camping
-  Museum
-  Paddling
-  Parking
-  Pavilion
-  Primitive Camping
-  Ranger Station
-  Restrooms
-  Showers
-  Swimming
-  Chain Gate
-  Intersection Marker
- does not reflect mileage



Trail Information


- Hiking/Biking





- 1

Dogwood Trail: 1.2 mi / 2.01 km
- 5

Parener's Branch Trail: 4.4 mi / 7.08 km
- Hiking/Biking/Equestrian





- 6


Old Bellamy Road Trail: 1.0 mi / 1.6 km
- 7

East Entrance to River Rise: 1.5 mi / 2.41 km
- 8

Multiuse Trail: 35+ mi / 56.33 km

- Hiking




- 2

Limestone Trail: 0.6 mi / 0.97 km
- 3

River Trail: 1.4 mi / 2.25 km loop
- 4

Sink to Rise Trail: 4.7 mi / 7.56 km